




A **guide** to
the next generation
of marine electronics

Sportfisherman's Dream

- Integrated Navigation System
- MaxSea-NavNet Marine Software
- Complete Helm Solution



FURUNO


NavNet vx2

Integrated Navigation System

NAVnet[®] vx2

Since its release back in 2001, FURUNO's NavNet series has been enjoying unrivaled popularity worldwide for its high reliability, performance and expendability. It has even been voted Best Integrated Navigation System by the National Marine Electronics Association for three consecutive years. Now, NavNet vx2 is ready to carry on the tradition. NavNet vx2 combines radar, GPS/WAAS chart plotter, fish finder, and network weather facsimile into an all-round navigation network. Its wide range of options fulfills virtually every desire you may have for a total navigation system.

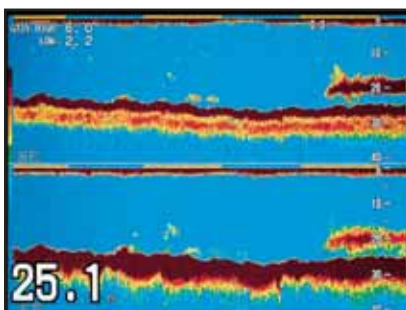
- ▶ Fully supports C-Map[®] NT MAX and Navionics[®] GOLD charts
- ▶ Available in 7", 10.4" or Black Box units that allow 12" & 15" monitors
- ▶ Perfect for single or multi-display installations
- ▶ Utilizes SD cards for chart/memory
- ▶ Fast chart drawing speed
- ▶ AR-coated, high-brightness display unit for improved sunlight viewability
- ▶ Variety of Radar power output, including new 25kW Bird Radar
- ▶ Famous Furuno Fish Finder technology in 600W/1kW or 1/2/3kW dual frequency



Furuno's true color radar is ideal for tracking birds that are feeding on fish. Overlay the Radar targets on your chart when an appropriate heading sensor is connected.



Utilize C-Map[®]NT MAX or Navionics[®] Gold charts. They are stored on Secure Digital (SD) cards, which can be used to store waypoints, routes and your fishing hot spots.



Furuno's legendary fish finding technology is what the pro's demand, shouldn't you? Get a 600W/1kW or 1/2/3kW network sounder that can help you find the catch that will put you in the record books!



From a stand-alone, single station navigation system to a multi-station integrated navigation network, NavNet vx2 lets you build your navigation system according to your needs. Utilizing state-of-the-art network technology, NavNet vx2 provides you with seamless data sharing and vast future expansion.

MaxSea-NavNet

Marine Navigation Software

MaxSea-NavNet

Combining NavNet information with MaxSea's charting capabilities creates a dramatic improvement in accuracy & clarity and gives you an amazingly detailed image. With MaxSea-NavNet, you get all of the features of MaxSea software, plus the added bonus of being able to interface it with your NavNet system to gather data from all of the network sensors. Get GPS/WAAS positioning, Fish Finder or Depth Sounder data, Radar targets and even utilize your current C-Map®NT chart cards directly from NavNet's high-speed Ethernet network.

MaxSea-NavNet comes in two versions, NavNet-Commander and NavNet-Explorer. Both versions allow you to take full control of your NavNet display, such as radar range, gain, sea clutter control and more. Plan your routes and waypoints in advance on your PC and transfer them easily to your NavNet. Other capabilities such as ARPA Radar and AIS target tracking can be monitored by MaxSea-NavNet when optional equipment is installed.

Furuno's Ethernet Certified network allows you to transfer information between your NavNet and PC. Utilize your C-Map®NT chart library from your NavNet card slot and you will be amazed at how fast the redraw rate is on your PC.

Features


- ▶ Compatible with NavNet vx2 and NavNet1 (Note: some features may not be available on NavNet1)
- ▶ NavNet Data Exchange - Waypoints, Routes, Time, L/L, SOG, COG
- ▶ Overlay radar targets onto chart (requires heading sensor)
- ▶ Utilize C-Map®NT charts from NavNet to PC via Ethernet network
- ▶ Seamless electronic chart navigation and plotting using raster, vector and 3D Bathymetric charts
- ▶ Display fish finder data from Network Sounder
- ▶ Forward Looking Depth Profile (FLDP)*
- ▶ Simultaneous 2D and 3D electronic chart viewing*
- ▶ Continuously update 3D chart data utilizing Personal Bathymetric Generator (PBG) and Network Sounder**
- ▶ Optional Mobiles Module allows you to display ARPA, AIS and fish buoys when optional equipment is installed†

*Standard with NavNet-Explorer and optional for NavNet-Commander

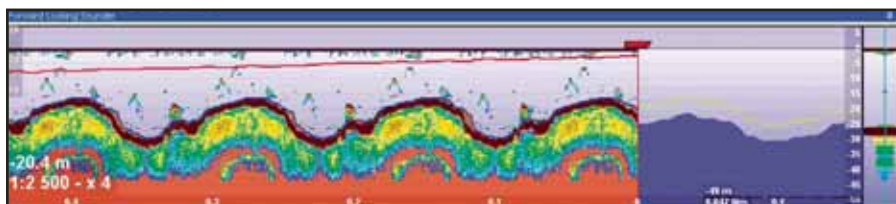
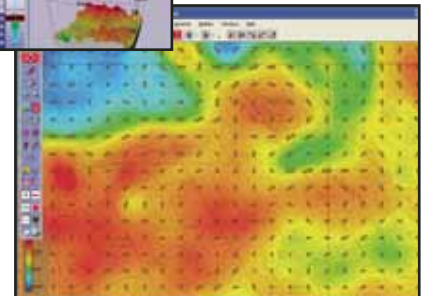

**Standard with NavNet-Explorer and not available for NavNet-Commander

†AIS targets requires an AIS receiver to be connected

NavNet-Explorer's exclusive PBG (Personal Bathymetric Generator), continuously updates your 3D charts with data from your own depth sounder, giving an incredibly accurate view of the bottom. You can now find previously unknown pinnacles and obstacles where bait fish collect without wasting time.



With MaxSea-NavNet you can bring NavNet network information directly onto your PC.



The Forward Looking Depth Profile utilizes the NavNet Network Sounder to compare real-time sounder returns to known bathymetric data forward of your vessel. This effectively allows the captain to see the bottom ahead of the boat to avoid shallow water.

When the PBG module is active in NavNet-Explorer, you can monitor real-time updating of bathymetric data in a 2D perspective.

FREE ocean and weather forecasts can be displayed on the chart as a valuable route plotting aid. Wind, waves, currents, pressure and sea surface temperature (SST) data is available anytime via compressed Email.

Radar Sounder GPS

Complete Helm Solution

One Helm, One Brand — Reliability at its best!

With more NMEA (National Marine Electronics Association) awards than any two manufacturers combined, why would you equip your helm with anything but the best? Proof of our quality and commitment to produce the best marine electronics in the world is in the awards.

- Best Integrated Nav. System - 3 consecutive yrs
- Best Fish Finder - 34 consecutive yrs
- Best Sonar - 19 consecutive yrs
- Best Chart Plotter 2004
- Best Radar - 29 consecutive yrs
- Best GPS Receiver - 2 consecutive yrs
- Best Instrumentation - RD30 - 2 consecutive yrs
- Best AIS - 2 consecutive years

NavPilot Autopilot

Steering your boat straight the first time and every time, the NavPilot 500 is a revolutionary autopilot that learns more about your boat on each voyage. It is loaded with features not found on any other autopilot.

RD30 Depth/Temp

Utilizing Furuno's 235kHz Smart Sensor, the RD30 gives you accurate depth readings in water as shallow as 2 feet and temperature changes as minor as 0.02 of a degree.

FM3010 Remote

This optional second station remote mic is a perfect complement to the FM3000 VHF radio. By adding the FM3010, all available functions of the FM3000 (except DSC operation) can be controlled from remote locations, such as the flybridge or deck.



FM3000 VHF Radio

The waterproof and easy to operate FM3000 has built-in Digital Selective Calling (DSC) with an independent distress switch that can transmit a formatted distress alert with your position and time.

GP37 DGPS/WAAS

Compact in size, yet loaded with useful features and performance, Furuno's GP37 is perfect for any size vessel. That is why the USCG has selected the GP37 as their primary navigation receiver.

NavNet vx2

You can use any NavNet vx2 unit as a full function, single display system or connect multiple displays using a high speed Ethernet network. You can also add other components such as a fish finder or GPS/WAAS receivers.



TWO-YEAR FACTORY PARTS AND LABOR WARRANTY

All Furuno products are backed by the best warranty in the industry, a two-year factory parts and labor warranty. That's your assurance of top quality. And it's just one more reason why those who demand the best, demand Furuno.

FURUNO SALES & SERVICE NETWORK

Furuno is everywhere you are. With more than 350 Furuno Authorized Sales and Service Dealers around the U.S. — the Furuno network of quality products and unparalleled service literally spans the nation.

Create the perfect equipment layout without cutting a single hole in your helm! Furuno's Helm Planning Kit has actual size static images of all the equipment you need to plan the ideal complete helm solution. Visit your local Authorized Furuno Dealer for your FREE Helm Planning kit.

www.Furuno.com

FURUNO[®]
The most trusted name in marine electronics!